


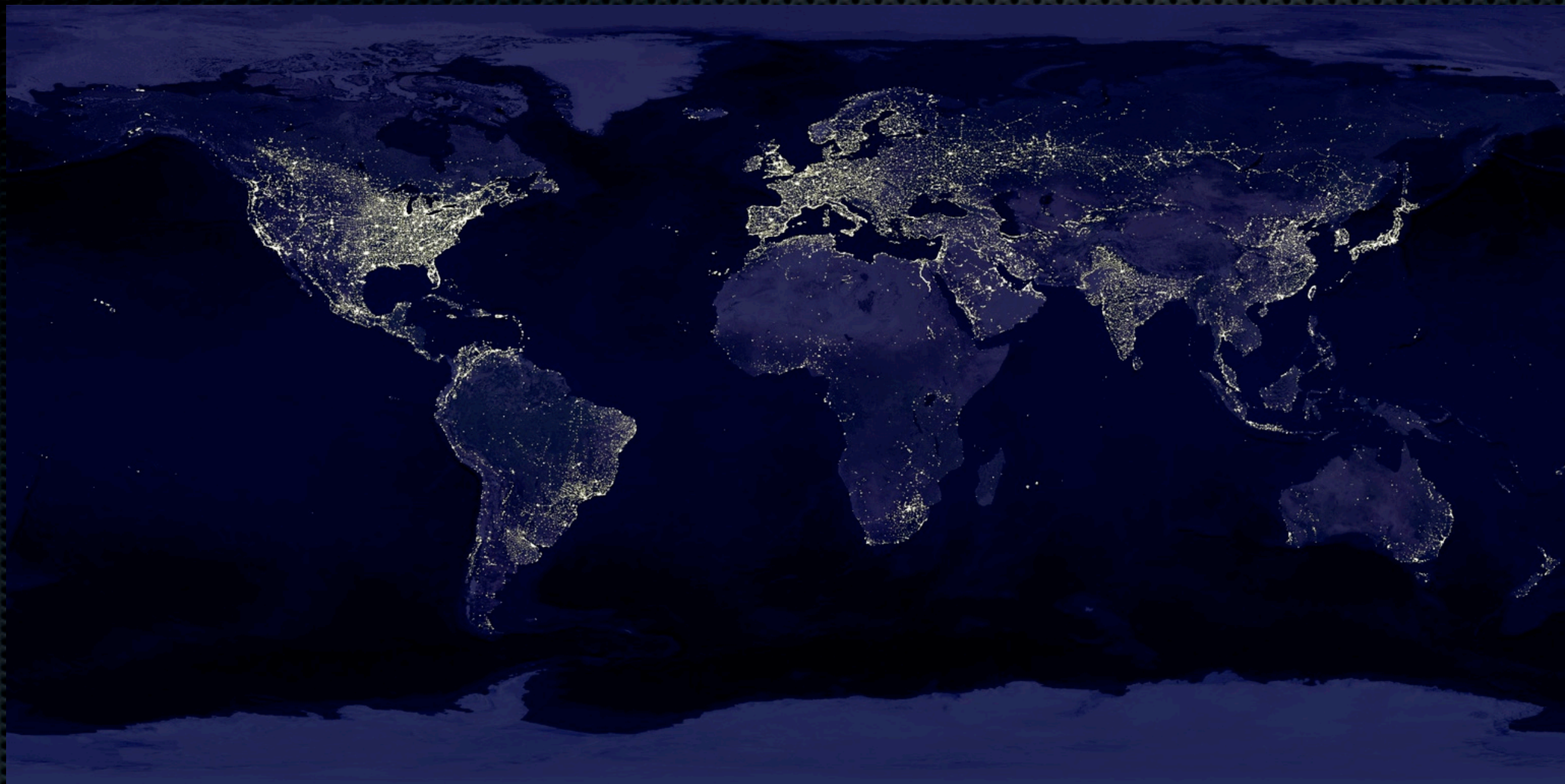


CONTROLLING THE UNKNOWN. SURVEILLANCE AND ITS USE OF IMAGINARY GEOGRAPHIES.

DR. NILS ZURAWSKI
UNIV. OF HAMBURG








Night on Earth

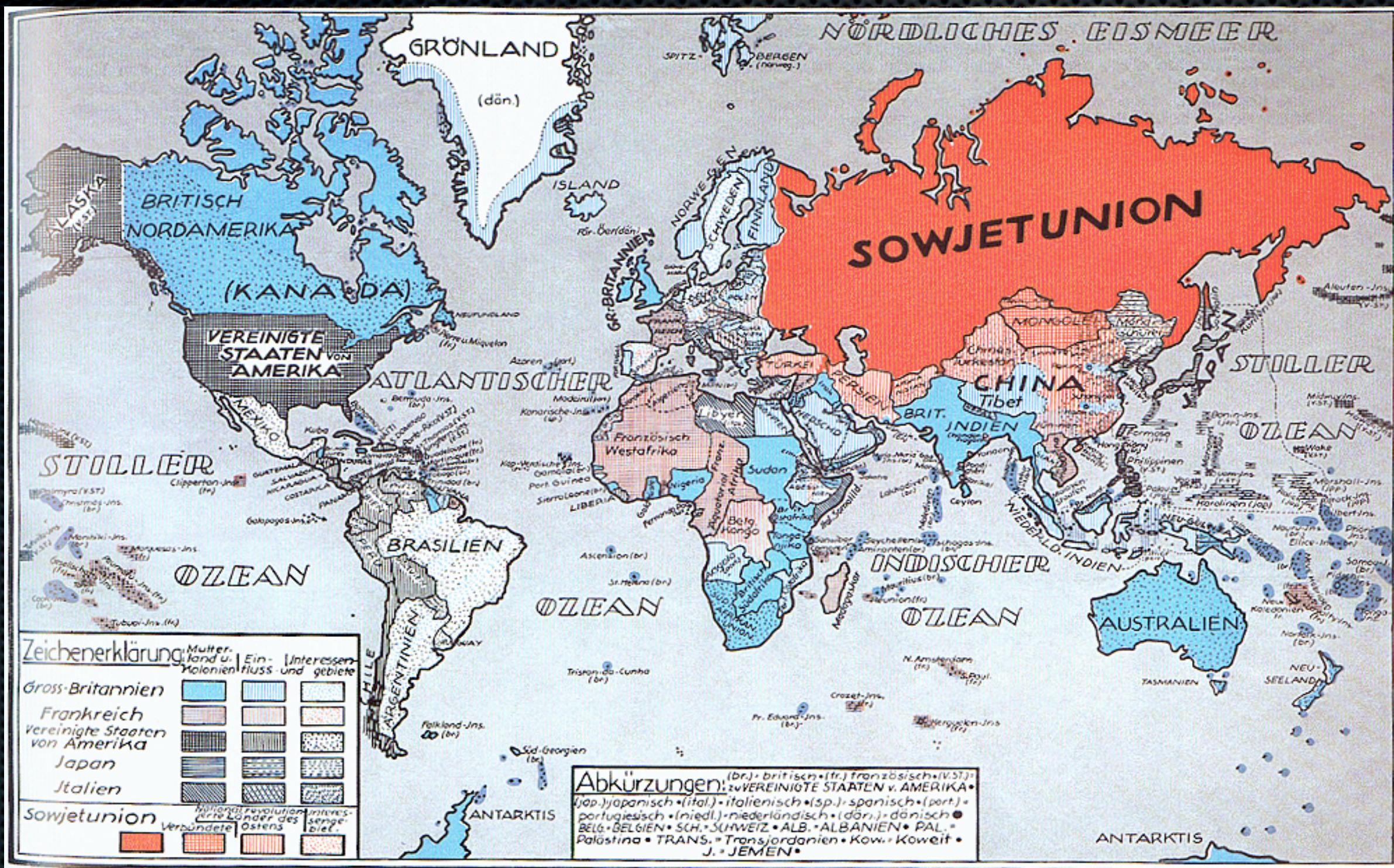




Observe to act with Precision

www.spotimage.fr







Area of potential danger, Hamburg, 21/22. August 2011





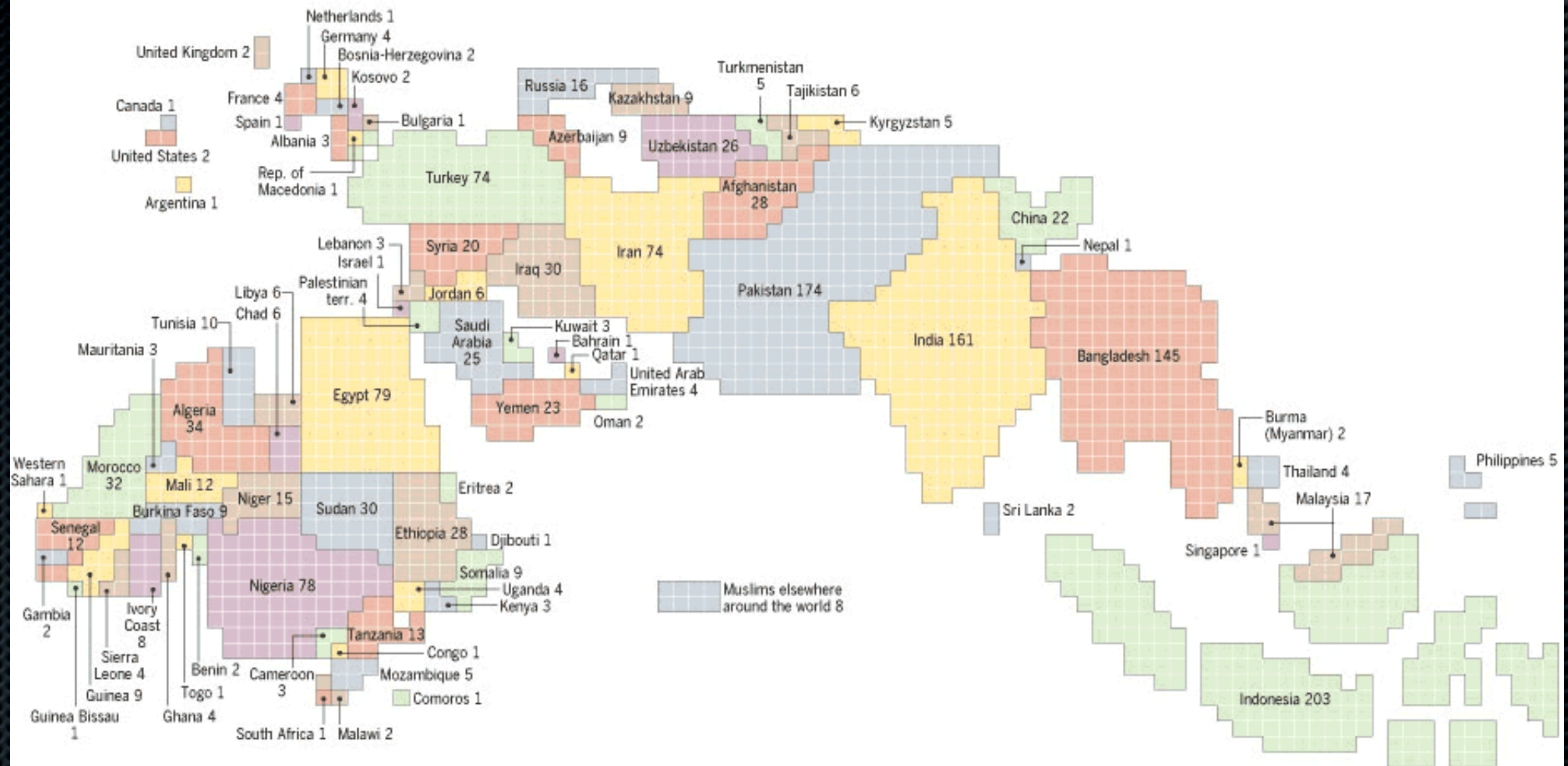
World Distribution of Muslim Population

This 'weighted' map of the world shows each country's relative size based on its Muslim population. Figures are rounded to the nearest million.

**World
Population
6.8 billion**

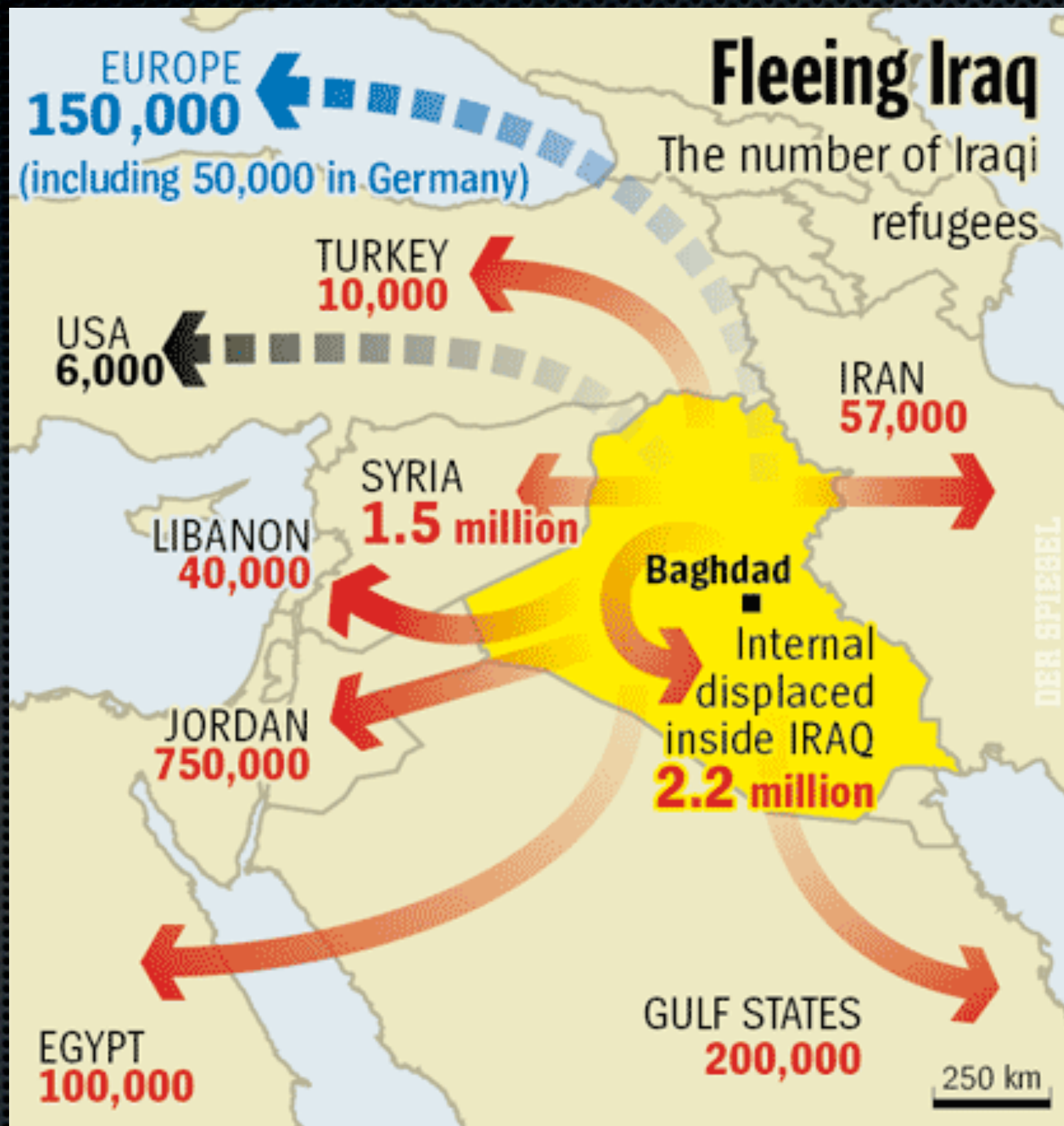


**Muslim
Population
1.57 billion**



Pew Research Center's Forum on Religion & Public Life • Mapping the Global Muslim Population, October 2009

Producing new unknown territories

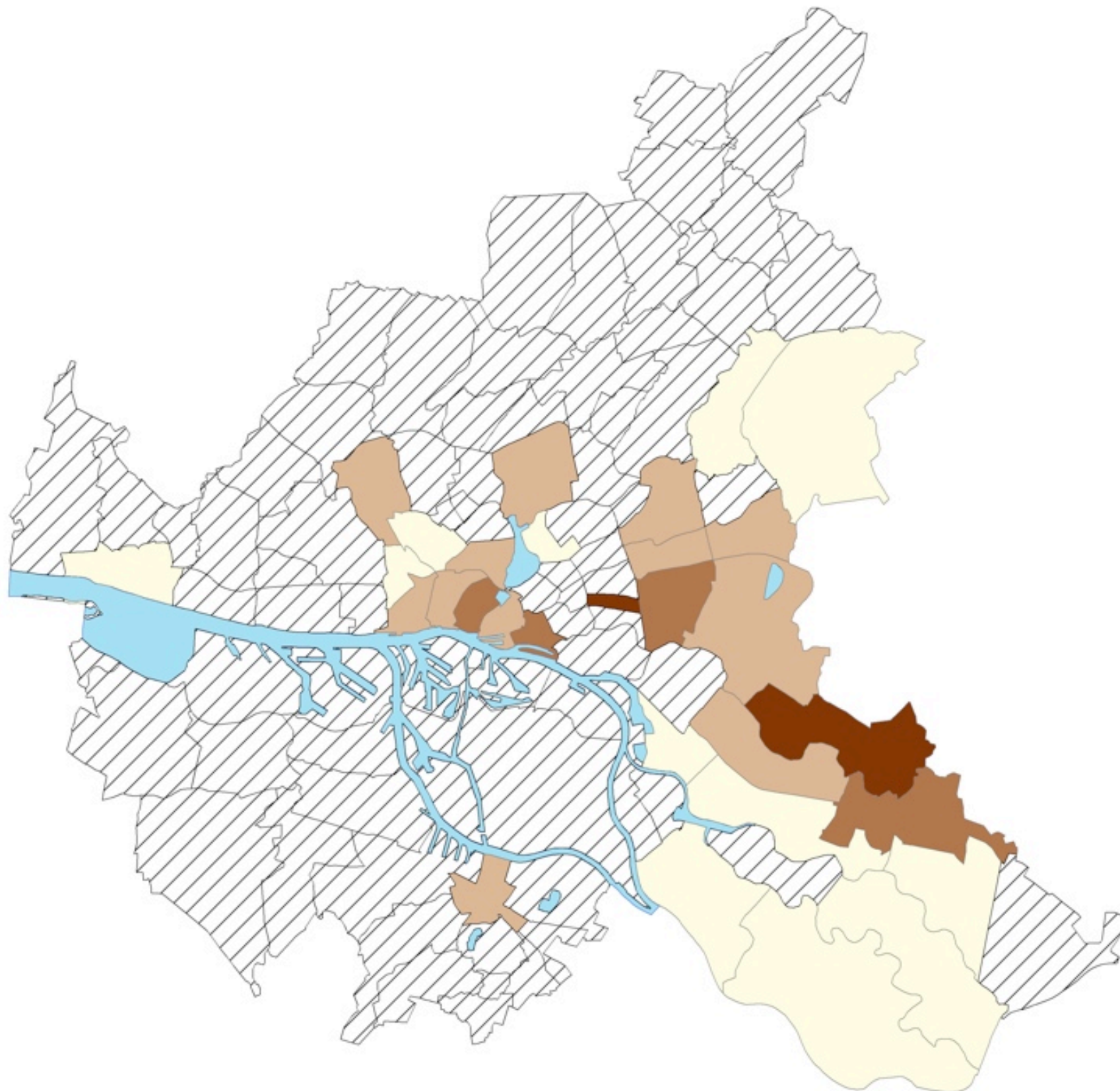


The flood that comes to EU borders

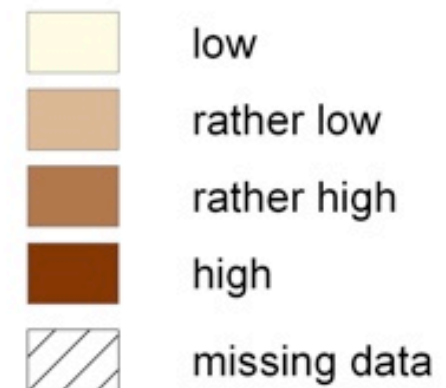
Hamburg

*range of mobility
frequency of stay*

Group: Boberg residents



frequency



min. 3 valid data per district

n = 12

Date of issue: 08/2005

0 5 10 Km



Hamburg

*feeling of safety
at nighttime*

Group: Boberg residents

safety

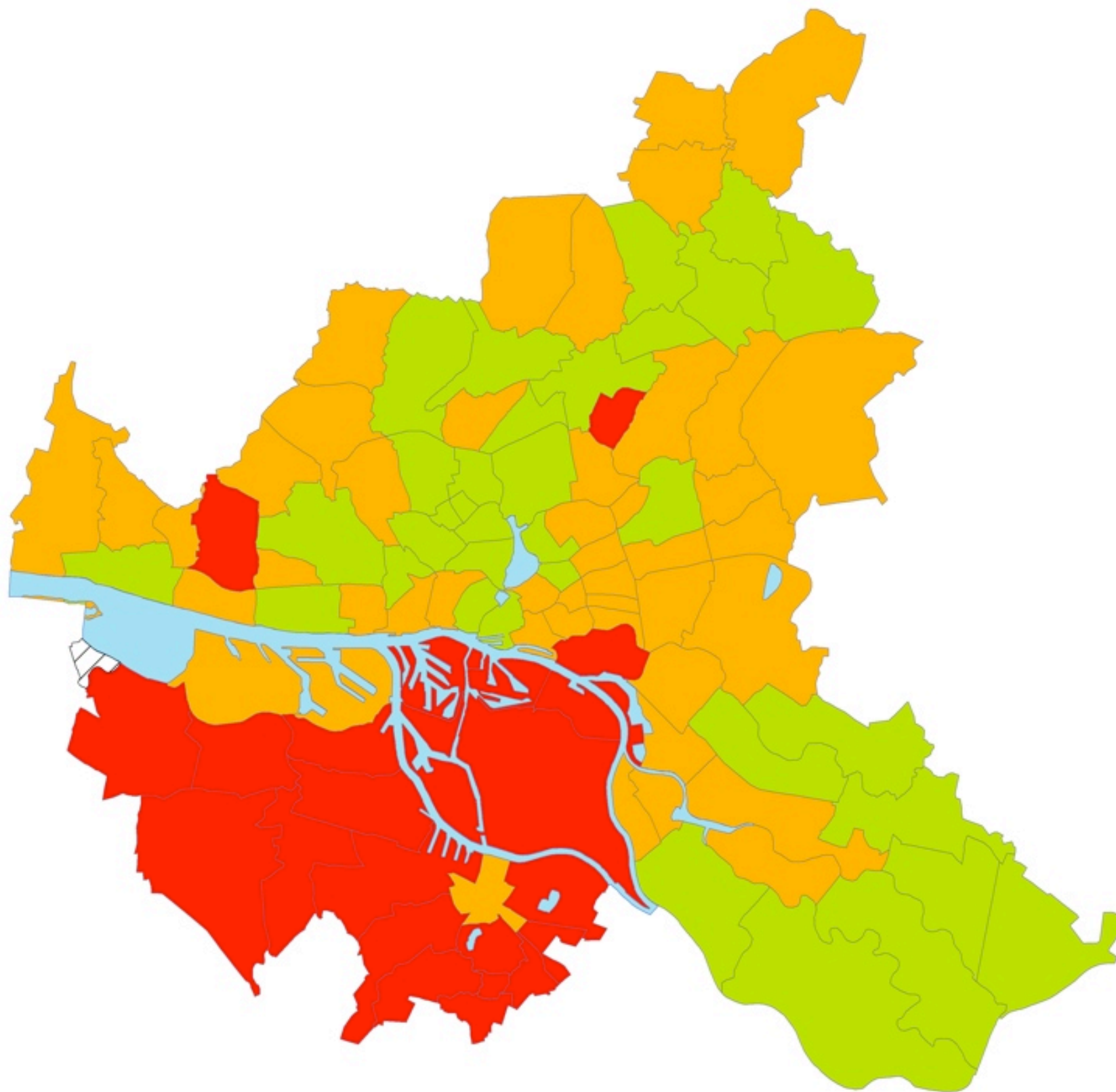


min. 3 valid data per district

n = 12

Date of issue: 08/2005

0 5 10 Km





R

L3 - SafeView Proprietary



L

L3 - SafeView Proprietary



R

L3 - SafeView Proprietary



www.surveillance-studies.org